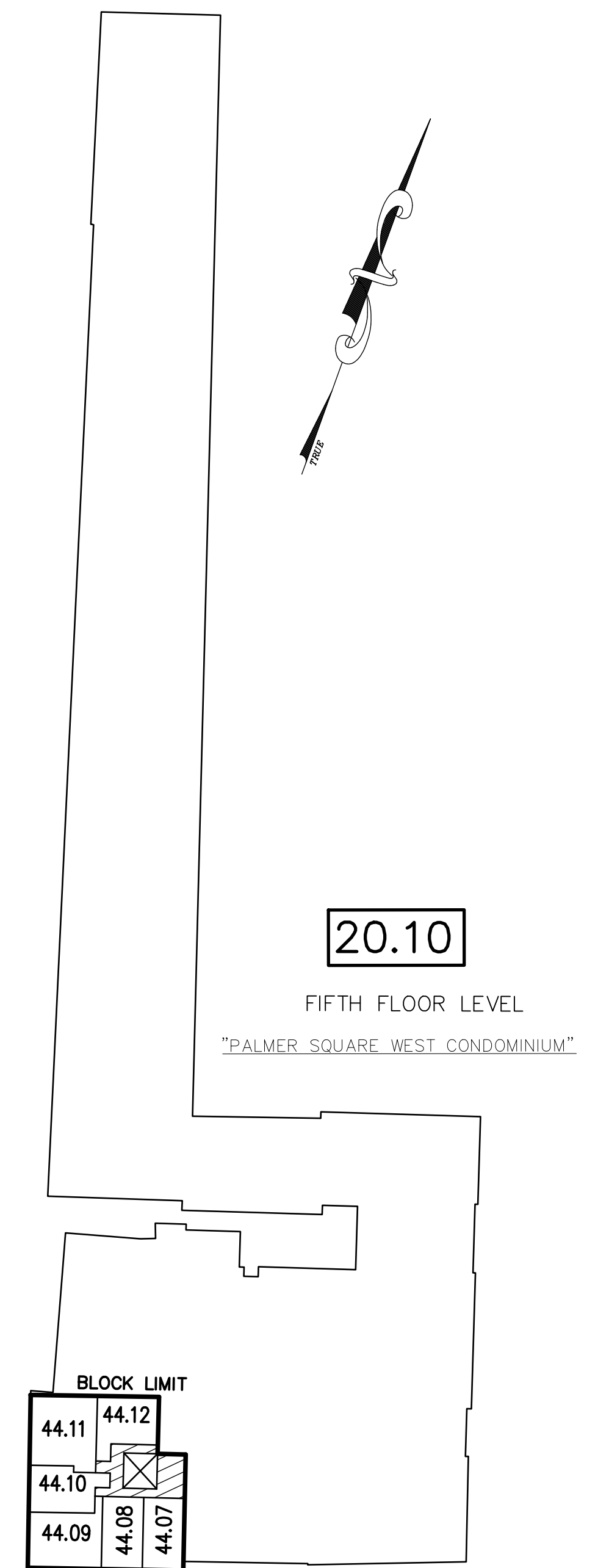
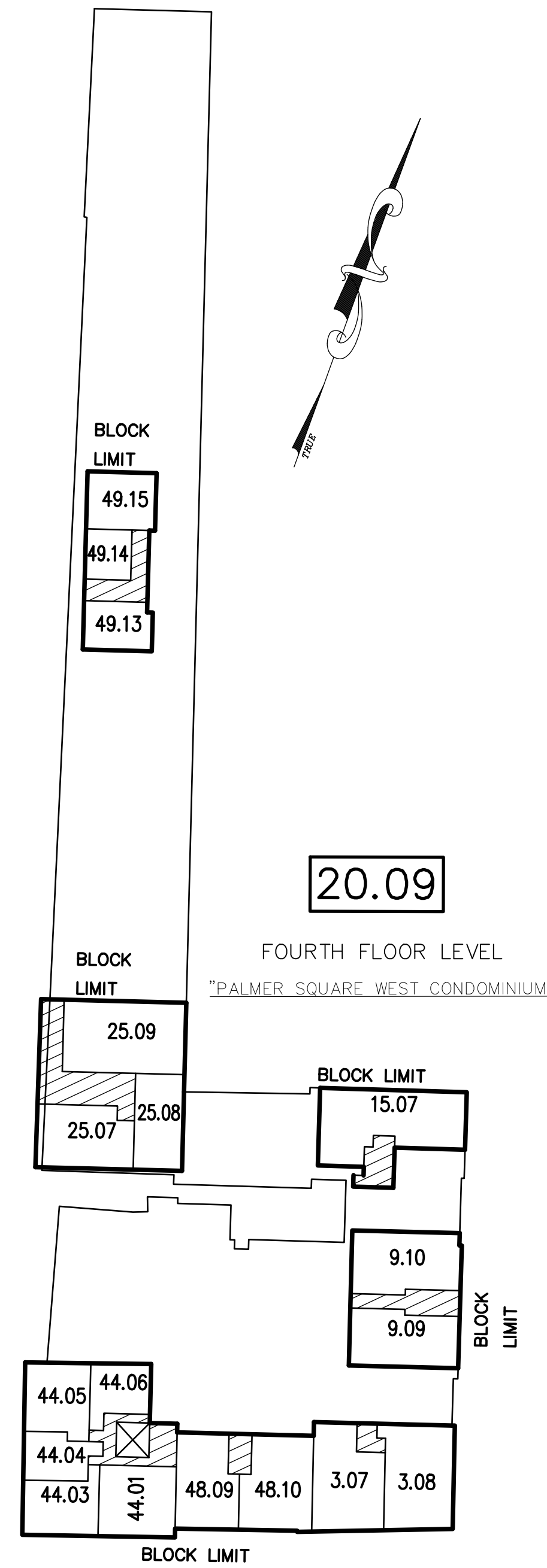
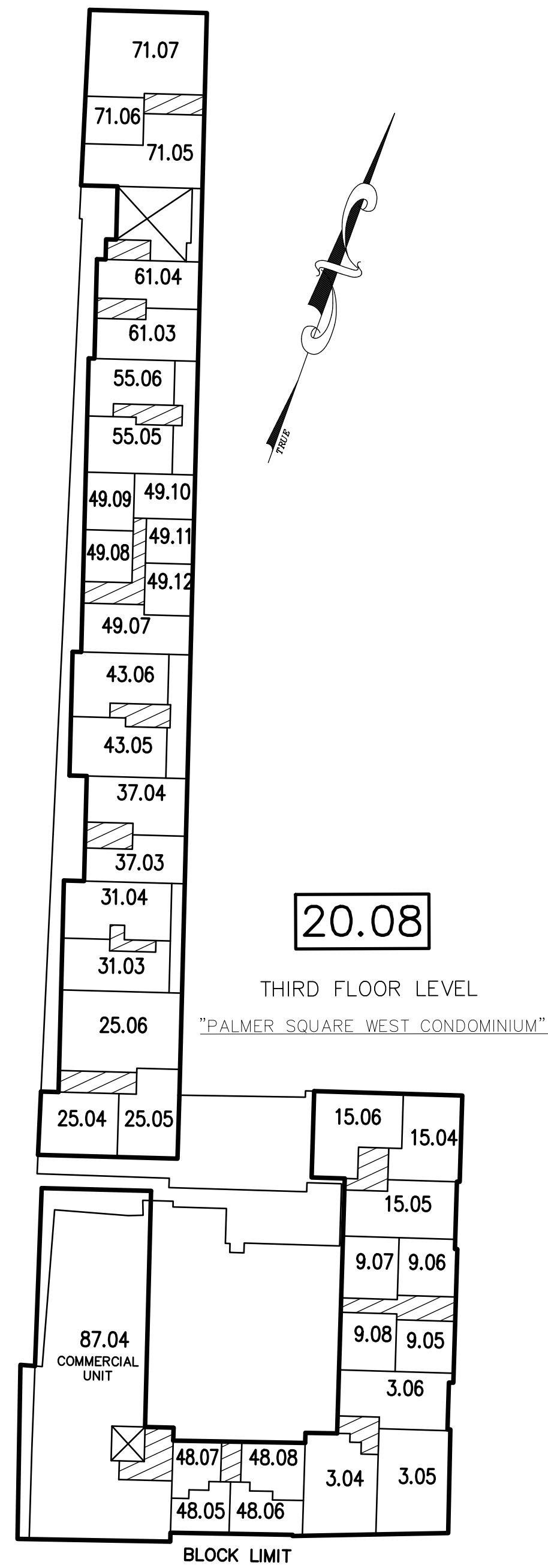


PALMER SQUARE WEST CONDOMINIUMS

| Block | Lot   | Qualifier | Level     | Area       | Address                   |
|-------|-------|-----------|-----------|------------|---------------------------|
| 20.08 | 3.04  | C3D       | 3rd Floor | 820 S.F.   | 3 PALMER SQ. WEST UNIT D  |
| 20.08 | 3.05  | C3E       | 3rd Floor | 640 S.F.   | 3 PALMER SQ. WEST UNIT E  |
| 20.08 | 3.06  | C3F       | 3rd Floor | 563 S.F.   | 3 PALMER SQ. WEST UNIT F  |
| 20.08 | 9.05  | C9E       | 3rd Floor | 306 S.F.   | 9 PALMER SQ. WEST UNIT E  |
| 20.08 | 9.06  | C9F       | 3rd Floor | 306 S.F.   | 9 PALMER SQ. WEST UNIT F  |
| 20.08 | 9.07  | C9G       | 3rd Floor | 304 S.F.   | 9 PALMER SQ. WEST UNIT G  |
| 20.08 | 9.08  | C9H       | 3rd Floor | 304 S.F.   | 9 PALMER SQ. WEST UNIT H  |
| 20.08 | 15.04 | C15D      | 3rd Floor | 620 S.F.   | 15 PALMER SQ. WEST UNIT D |
| 20.08 | 15.05 | C15E      | 3rd Floor | 612 S.F.   | 15 PALMER SQ. WEST UNIT E |
| 20.08 | 15.06 | C15F      | 3rd Floor | 773 S.F.   | 15 PALMER SQ. WEST UNIT F |
| 20.08 | 25.04 | C25D      | 3rd Floor | 648 S.F.   | 25 PALMER SQ. WEST UNIT D |
| 20.08 | 25.05 | C25E      | 3rd Floor | 635 S.F.   | 25 PALMER SQ. WEST UNIT E |
| 20.08 | 25.06 | C25F      | 3rd Floor | 864 S.F.   | 25 PALMER SQ. WEST UNIT F |
| 20.08 | 31.03 | C31C      | 3rd Floor | 480 S.F.   | 31 PALMER SQ. WEST UNIT C |
| 20.08 | 31.04 | C31D      | 3rd Floor | 480 S.F.   | 31 PALMER SQ. WEST UNIT D |
| 20.08 | 37.03 | C37C      | 3rd Floor | 496 S.F.   | 37 PALMER SQ. WEST UNIT C |
| 20.08 | 37.04 | C37D      | 3rd Floor | 496 S.F.   | 37 PALMER SQ. WEST UNIT D |
| 20.08 | 43.05 | C43E      | 3rd Floor | 290 S.F.   | 43 PALMER SQ. WEST UNIT E |
| 20.08 | 43.06 | C43F      | 3rd Floor | 375 S.F.   | 43 PALMER SQ. WEST UNIT F |
| 20.08 | 48.05 | C48E      | 3rd Floor | 290 S.F.   | 48 NASSAU STREET UNIT E   |
| 20.08 | 48.06 | C48F      | 3rd Floor | 265 S.F.   | 48 NASSAU STREET UNIT F   |
| 20.08 | 48.07 | C48G      | 3rd Floor | 260 S.F.   | 48 NASSAU STREET UNIT G   |
| 20.08 | 48.08 | C48H      | 3rd Floor | 260 S.F.   | 48 NASSAU STREET UNIT H   |
| 20.08 | 49.07 | C49G      | 3rd Floor | 425 S.F.   | 49 PALMER SQ. WEST UNIT G |
| 20.08 | 49.08 | C49H      | 3rd Floor | 232 S.F.   | 49 PALMER SQ. WEST UNIT H |
| 20.08 | 49.09 | C49I      | 3rd Floor | 280 S.F.   | 49 PALMER SQ. WEST UNIT I |
| 20.08 | 49.10 | C49J      | 3rd Floor | 266 S.F.   | 49 PALMER SQ. WEST UNIT J |
| 20.08 | 49.11 | C49K      | 3rd Floor | 232 S.F.   | 49 PALMER SQ. WEST UNIT K |
| 20.08 | 49.12 | C49L      | 3rd Floor | 238 S.F.   | 49 PALMER SQ. WEST UNIT L |
| 20.08 | 55.05 | C55E      | 3rd Floor | 396 S.F.   | 55 PALMER SQ. WEST UNIT E |
| 20.08 | 55.06 | C55F      | 3rd Floor | 400 S.F.   | 55 PALMER SQ. WEST UNIT F |
| 20.08 | 61.03 | C61C      | 3rd Floor | 465 S.F.   | 61 PALMER SQ. WEST UNIT C |
| 20.08 | 61.04 | C61D      | 3rd Floor | 465 S.F.   | 61 PALMER SQ. WEST UNIT D |
| 20.08 | 71.05 | C71E      | 3rd Floor | 669 S.F.   | 71 PALMER SQ. WEST UNIT E |
| 20.08 | 71.06 | C71F      | 3rd Floor | 319 S.F.   | 71 PALMER SQ. WEST UNIT F |
| 20.08 | 71.07 | C71G      | 3rd Floor | 1,024 S.F. | 71 PALMER SQ. WEST UNIT G |
| 20.08 | 87.04 |           | 3rd Floor | 0 S.F.     | 44 NASSAU STREET          |
| 20.09 | 3.07  | C3G       | 4th Floor | 820 S.F.   | 3 PALMER SQ. WEST UNIT G  |
| 20.09 | 3.08  | C3H       | 4th Floor | 640 S.F.   | 3 PALMER SQ. WEST UNIT H  |
| 20.09 | 9.09  | C9I       | 4th Floor | 534 S.F.   | 9 PALMER SQ. WEST UNIT I  |
| 20.09 | 9.10  | C9J       | 4th Floor | 534 S.F.   | 9 PALMER SQ. WEST UNIT J  |
| 20.09 | 15.07 | C15G      | 4th Floor | 840 S.F.   | 15 PALMER SQ. WEST UNIT G |
| 20.09 | 25.07 | C25G      | 4th Floor | 625 S.F.   | 25 PALMER SQ. WEST UNIT G |
| 20.09 | 25.08 | C25H      | 4th Floor | 500 S.F.   | 25 PALMER SQ. WEST UNIT H |
| 20.09 | 25.09 | C25I      | 4th Floor | 620 S.F.   | 25 PALMER SQ. WEST UNIT I |
| 20.09 | 44.01 | C44A      | 4th Floor | 536 S.F.   | 44 NASSAU STREET UNIT A   |
| 20.09 | 44.03 | C44C      | 4th Floor | 483 S.F.   | 44 NASSAU STREET UNIT C   |
| 20.09 | 44.04 | C44D      | 4th Floor | 280 S.F.   | 44 NASSAU STREET UNIT D   |
| 20.09 | 44.05 | C44E      | 4th Floor | 282 S.F.   | 44 NASSAU STREET UNIT E   |
| 20.09 | 44.06 | C44F      | 4th Floor | 273 S.F.   | 44 NASSAU STREET UNIT F   |
| 20.09 | 48.09 | C48I      | 4th Floor | 500 S.F.   | 48 NASSAU STREET UNIT I   |
| 20.09 | 48.10 | C48J      | 4th Floor | 475 S.F.   | 48 NASSAU STREET UNIT J   |
| 20.09 | 49.13 | C49M      | 4th Floor | 325 S.F.   | 49 PALMER SQ. WEST UNIT M |
| 20.09 | 49.14 | C49N      | 4th Floor | 275 S.F.   | 49 PALMER SQ. WEST UNIT N |
| 20.09 | 49.15 | C49O      | 4th Floor | 635 S.F.   | 49 PALMER SQ. WEST UNIT O |
| 20.10 | 44.07 | C44G      | 5th Floor | 264 S.F.   | 44 NASSAU STREET UNIT G   |
| 20.10 | 44.08 | C44H      | 5th Floor | 264 S.F.   | 44 NASSAU STREET UNIT H   |
| 20.10 | 44.09 | C44I      | 5th Floor | 483 S.F.   | 44 NASSAU STREET UNIT I   |
| 20.10 | 44.10 | C44J      | 5th Floor | 280 S.F.   | 44 NASSAU STREET UNIT J   |
| 20.10 | 44.11 | C44K      | 5th Floor | 272 S.F.   | 44 NASSAU STREET UNIT K   |
| 20.10 | 44.12 | C44L      | 5th Floor | 273 S.F.   | 44 NASSAU STREET UNIT L   |



LEGEND  
 C.U. - COMMERCIAL UNIT  
 - COMMON ELEMENT  
 - ELEVATOR

This map has been redrawn using Computer Aided Drafting/Design (CAD/D) based on the map prepared by Kenneth R. Raik, August, 2011.

| REVISIONS |                  |         |
|-----------|------------------|---------|
| DATE      | NAME             | NO.     |
| 10/1/14   | GREGORY SANDUSKY | GB36758 |
| 10/1/21   | GREGORY SANDUSKY | GB36758 |
|           |                  |         |
|           |                  |         |
|           |                  |         |

THIS MAP SHEET HAS BEEN FORMALLY CERTIFIED FOR CONSOLIDATION ON 12/10/2012, ASSIGNED SERIAL NUMBER 1012, AND SIGNED BY SUE DAVIDSON (CTA SUPERVISING FIELD REPRESENTATIVE FOR THE STATE OF NEW JERSEY). A COPY OF THE ORIGINALLY APPROVED MAPS ARE ON FILE AT THE MUNICIPALITY OF PRINCETON LOCATED AT 400 WITHERSPOON STREET, PRINCETON, N.J. THE NEW JERSEY STATE DIVISION OF TAXATION IS RETAINING THE OFFICIAL APPROVED MAPS.

**TAX MAP PRINCETON**  
 MERCER COUNTY, NEW JERSEY  
 SCALE: 1" = 40' OCTOBER, 2012  
 DAVID B. DIXON, PLS  
 Professional Land Surveyor N.J. Lic. No.27282  
 OMLAND ENGINEERING ASSOCIATES, INC.  
 CEDAR KNOLLS, NEW JERSEY  
 To Show Conditions as of October, 2012