







NOT TO SCALE
MAP "C"

LEGEND

EXISTING	PROPOSED
 OFF ROAD MULTI-USE PATH	 OFF ROAD MULTI-USE PATH
 ON ROAD PATH	 ON ROAD PATH
 SHARED LANE MARKING	 SHARED LANE MARKING

BIKEWAY and SHARED PATH PLAN
 PRINCETON PLANNING BOARD
 MERCER COUNTY, NEW JERSEY
 ADOPTED NOVEMBER 7, 2013