COUNTY OF MERCER
OFFICE OF THE DEPUTY COUNTY ADMINISTRATOR
McDADE ADMINISTRATION BUILDING
640 SOUTH BROAD STREET
TRENTON, NEW JERSEY 08650-0068
TELEPHONE: (609) 989-6629
Fax: (609) 396-3968
awatson@mercercounty.org

BRIAN M. HUGHES
County Executive

KELVIN S. GANGES
Chief of Staff

ANDREW A. MAIR
County Administrator

AARON T. WATSON
Deputy County Administrator

August 20, 2015

Honorable Liz Lempert, Mayor
Township of Princeton
Princeton Township Municipal Building
400 Witherspoon Street
Princeton, NJ 08540
llempert@nj.gov

Re: River Road (CR 605)

Dear Honorable Lempert:

Please be advised that on or about **Monday, August 23, 2015, milling and resurfacing work will begin on River Road (CR 605) between Herrontown Road and NJ State Route 27.** Mercer County anticipates that this work will take approximately ten (10) working days, weather permitting.

Construction will be completed in two stages. During Stage 1, Southbound traffic only will be permitted. Northbound motorists will be directed to continue on NJ Route 27 to Dodds Lane, Concord Lane, Bertrand Drive and Herrontown Road. During Stage 2, Northbound traffic only will be permitted with southbound motorists directed to follow the above route conversely. These traffic patterns will only remain in effect during construction, from 9:00 AM to 3:30 PM., weekdays only. Motorists may experience minor delays at that time. The road will be open to two-way traffic all other times.

Mercer County staff will post signs prior to the start date advising motorists of upcoming road work. We ask that you or a member of your staff please coordinate and notify emergency response and school transportation officials and any other pertinent groups, agencies or organizations that may be temporarily inconvenienced due to construction.

This project is being completed by the Mercer County Department of Transportation and Infrastructure and is consistent with our ongoing efforts to improve our roadways. Should you have any questions or require additional information, please do not hesitate to contact me at (609) 989-6629.

Sincerely,

Aaron T. Watson
Deputy Administrator/Director
Transportation and Infrastructure

ATW/mgd

c: Robert V. Kiser, Municipal Engineer, Princeton Township
Chief Sutter, Princeton Township Police Department
Robert Hough, P.E., Director of Infrastructure & Operation, Princeton Township
Dan Van Mater, Director of Public Works, Princeton Township
Joe Martin, Chief Regional Supervisor, New Jersey Transit
Gregory Sandusky, P.E., P.L.S., Mercer County Engineer
George Fallat, P.E., Mercer County Traffic Engineer
Chris Markley, General Supervisor of Roads, Division of Highways
Julie Willmot, Director of Communications and Policy

2015 MERCER COUNTY ROAD RESURFACING

RIVER RD (CR 605) *from Herrontown Rd to Route 27*

Princeton Township

ON OR ABOUT START DATE

Monday, August 24, 2015

PROJECT DURATION

2 WEEKS

WORK HOURS

9:00 AM to 3:00 PM

TRAFFIC CONTROL

MUTCD TYPICAL APPLICATION (TA-19) DETOUR FOR ONE TRAVEL DIRECTION

STAGE 1

NORTH END OF PROJECT:

from SB River Rd (at Herrontown Rd)

– **SOUTHBOUND TRAFFIC ONLY** permitted from Herrontown Rd to Route 27

SOUTH END OF PROJECT:

from WB Route 27 (at River Rd)

- continue WB on Route 27 ; make right onto Dodds Ln; make right onto Concord Ln; make right onto Bertrand Dr; make right onto Herrontown Rd; to River Rd; END DETOUR

STAGE 2

NORTH END OF PROJECT:

from SB River Rd (at Herrontown Rd)

– make right onto Herrontown Rd; make left onto Bertrand Dr; make left onto Concord Ln; make left onto Dodds Ln; make left onto Route 27; to River Rd; END DETOUR

SOUTH END OF PROJECT:

from Route 27 (at River Rd)

– **NORTHBOUND TRAFFIC ONLY** permitted from Route 27 to Herrontown Rd

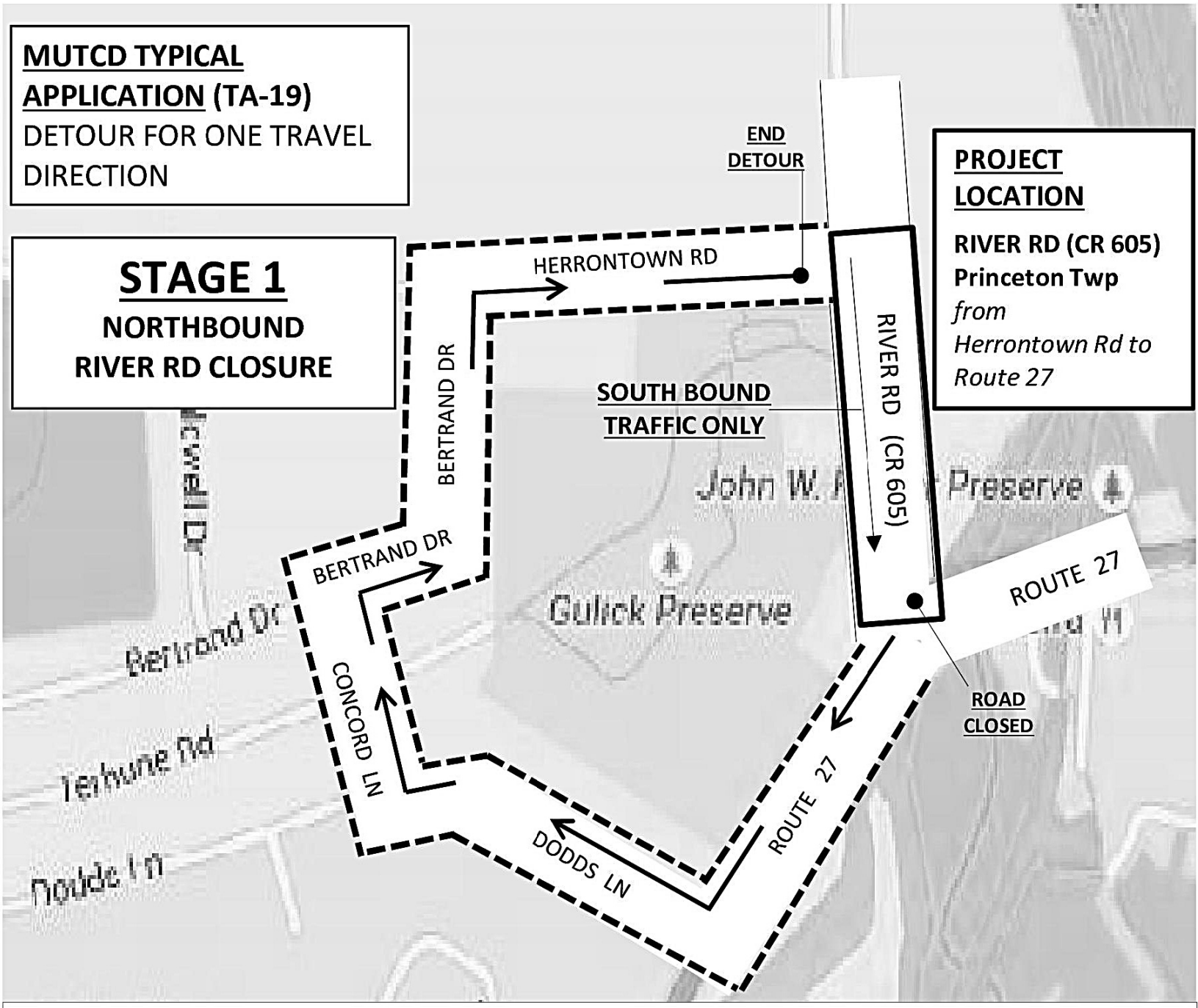

DETOUR FOR ONE TRAVEL DIRECTION - STAGE 1

NORTH END OF PROJECT:

from SB River Rd (at Herrontown Rd)

– **SOUTHBOUND TRAFFIC ONLY** permitted from Herrontown Rd to Route 27

SOUTH END OF PROJECT:

from WB Route 27 (at River Rd)

- continue WB on Route 27 ; make right onto Dodds Ln; make right onto Concord Ln; make right onto Bertrand Dr; make right onto Herrontown Rd; to River Rd; END DETOUR

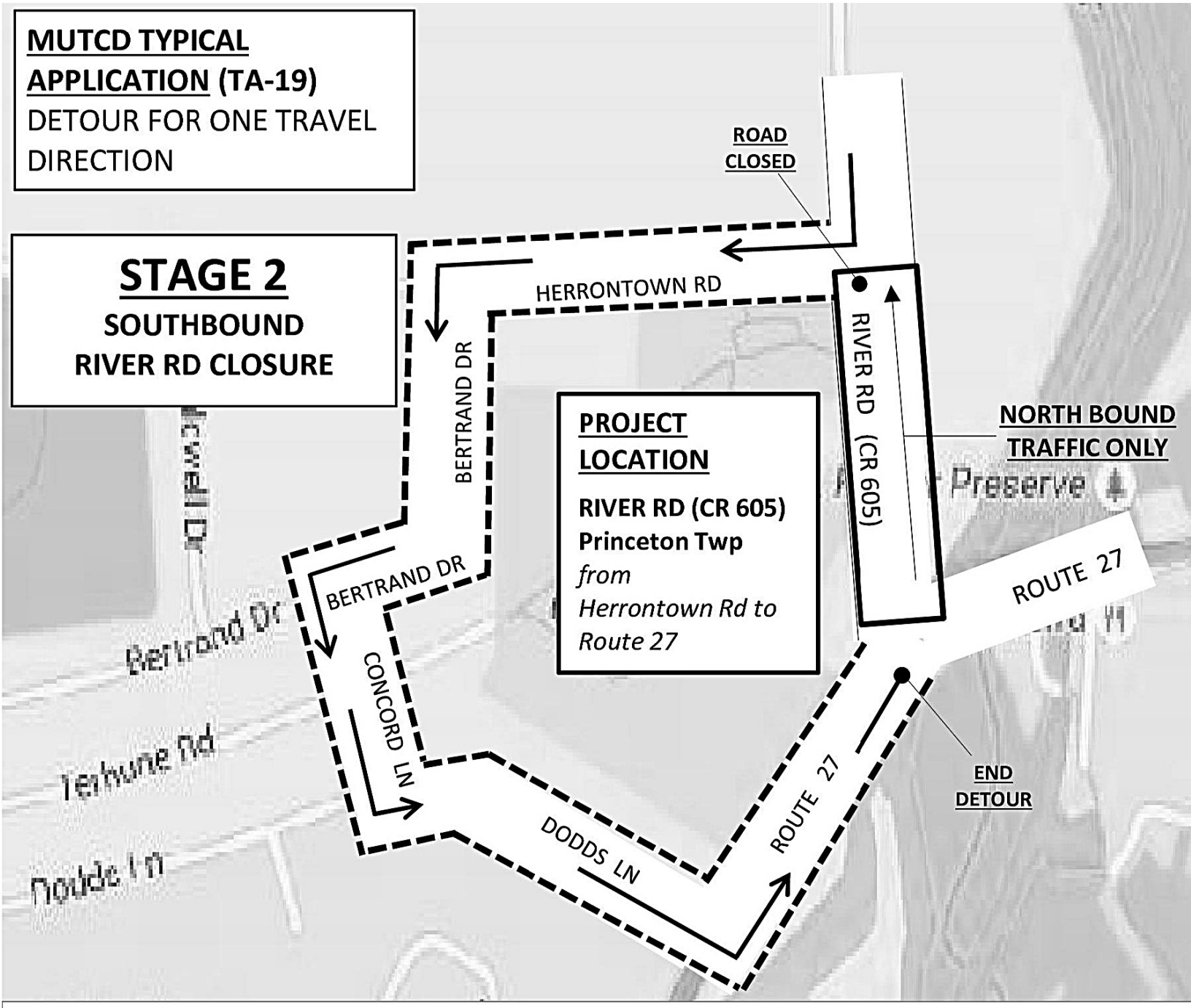

DETOUR FOR ONE TRAVEL DIRECTION - STAGE 2

NORTH END OF PROJECT:

from SB River Rd (at Herrontown Rd)

– make right onto Herrontown Rd; make left onto Bertrand Dr; make left onto Concord Ln; make left onto Dodds Ln; make left onto Route 27; to River Rd; END DETOUR

SOUTH END OF PROJECT:

from Route 27 (at River Rd)

– **NORTHBOUND TRAFFIC ONLY** permitted from Route 27 to Herrontown Rd

Figure 6H-19. Detour for One Travel Direction (TA-19)

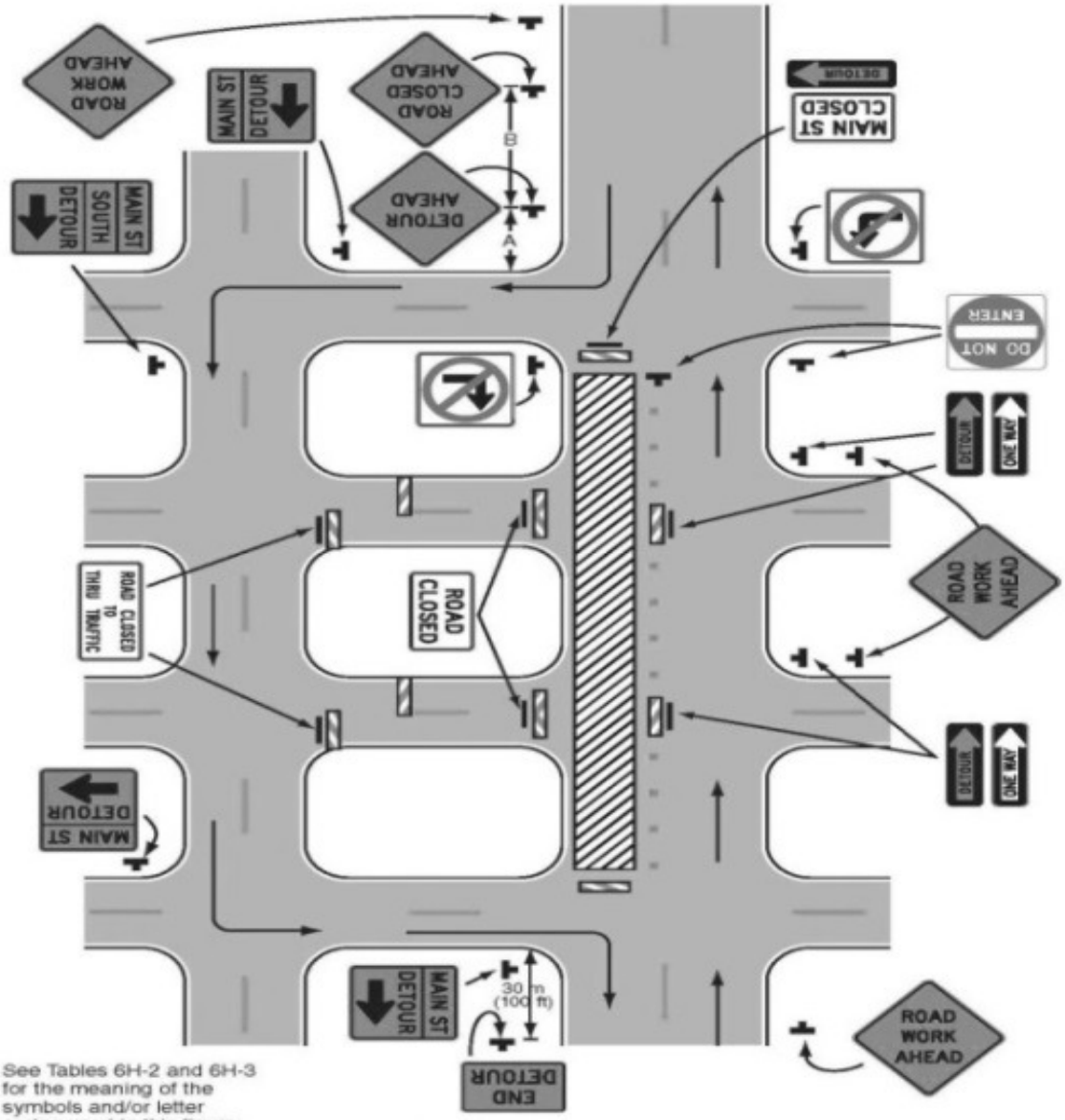

Note: See Tables 6H-2 and 6H-3 for the meaning of the symbols and/or letter codes used in this figure.

Typical Application 19